









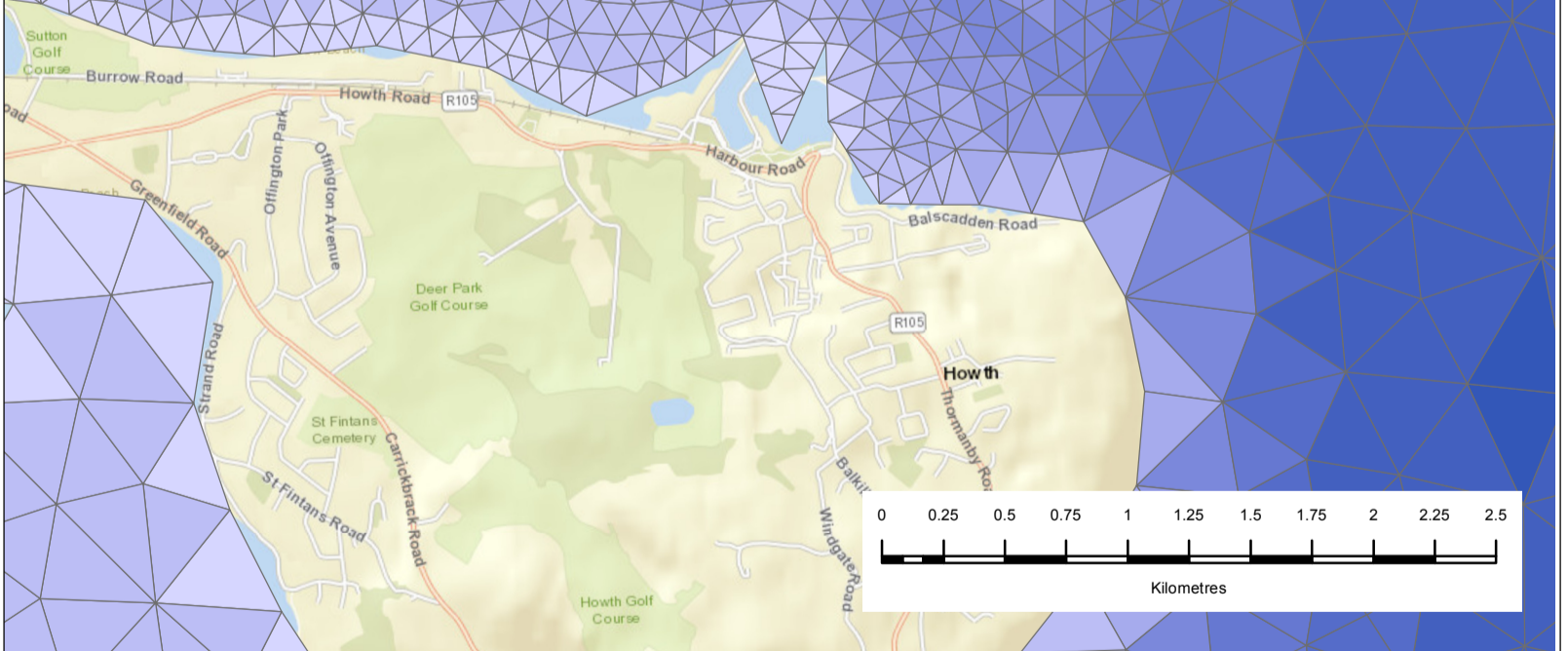


Legend

 Proposed Project Boundary

Bathymetry (mCD)

-  -39.9 - -35.0
-  -34.9 - -30.0
-  -29.9 - -25.0
-  -24.9 - -20.0
-  -19.9 - -15.0
-  -14.9 - -10.0
-  -9.9 - -5.0
-  -4.9 - 0.0
-  0.1 - 5.0



Greater Dublin Drainage

Project: Greater Dublin Drainage Project

Drawing Title: Figure 8.4 - High Resolution Mesh



Rev.	Date	Purpose of revision	Drawn	Check'd	Rev'd	Appr'd
B	26/01/2018	Final	AB	SM	AB	AB
A	25/11/2016	For Issue	AB	AB	CD	AB

Copyright © Ordnance Survey Ireland.
Licence number 3/3/34/Irish Water.
Service Layer Credits: Sources: Esri, HERE, DeLorme, USGS, Intermap, INCREMENT P, NRCan, Esri Japan, METI, Esri China (Hong Kong), Esri Korea, Esri (Thailand), MapmyIndia, NGCC, © OpenStreetMap contributors, and the GIS User Community

This drawing is not to be used in whole or in part other than for the intended purpose and project as defined on this drawing. Refer to the contract for full terms and conditions.

UISCE
EIREANN - IRISH WATER

JACOBS **TOBIN**
Partners: J. Tobin & Co. Ltd.

Drawing Status: **Final**

Scale @ A3: 1:30,000 DO NOT SCALE

Job No.: 32102902

Drawing No.: 32102902-EIAR-804