



- ? Archaeology
- Trend
- Former boundary
- Cultivation
- Magnetic disturbance
- ? Natural
- Ferrous


CG1

CG3

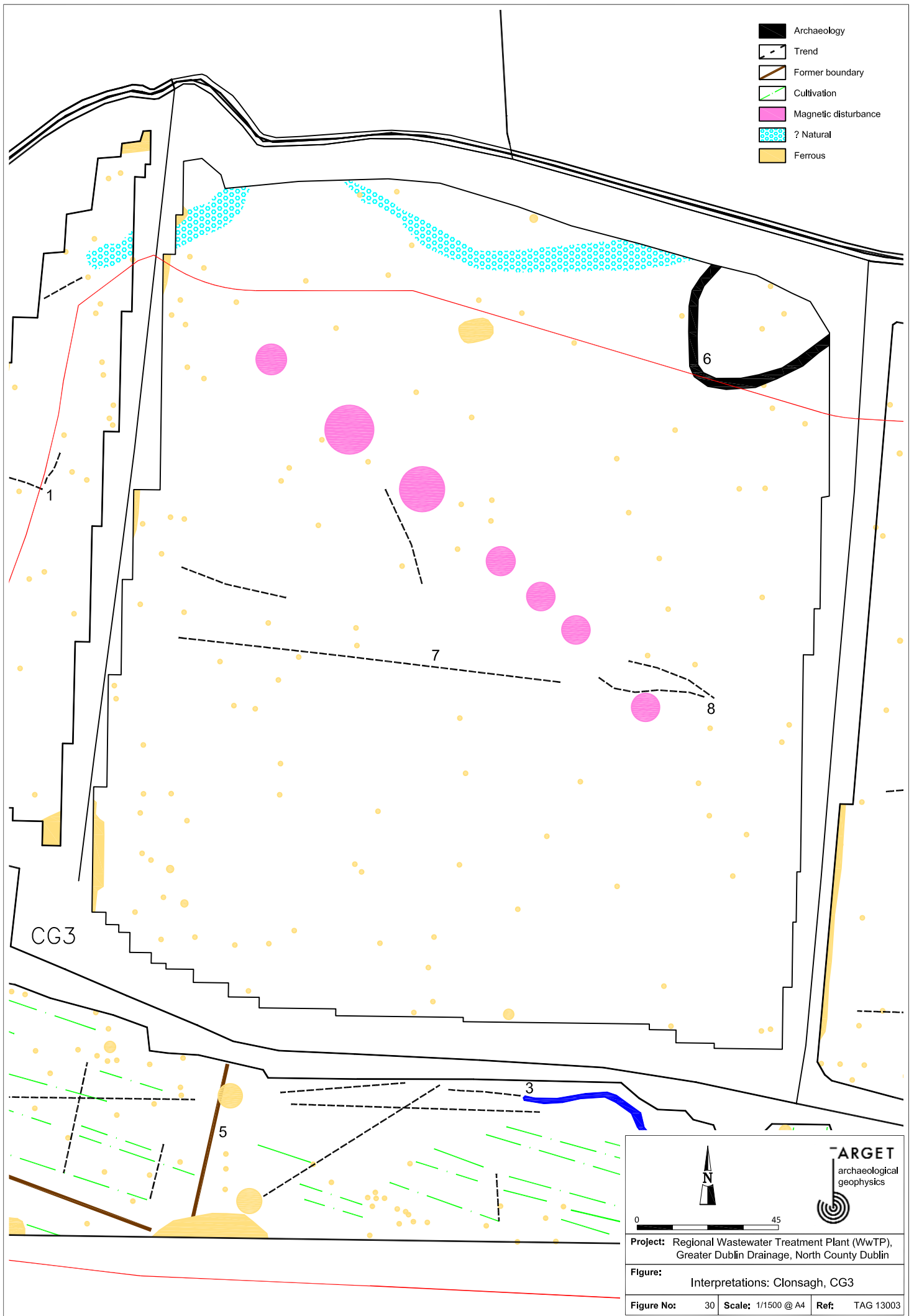
CG2

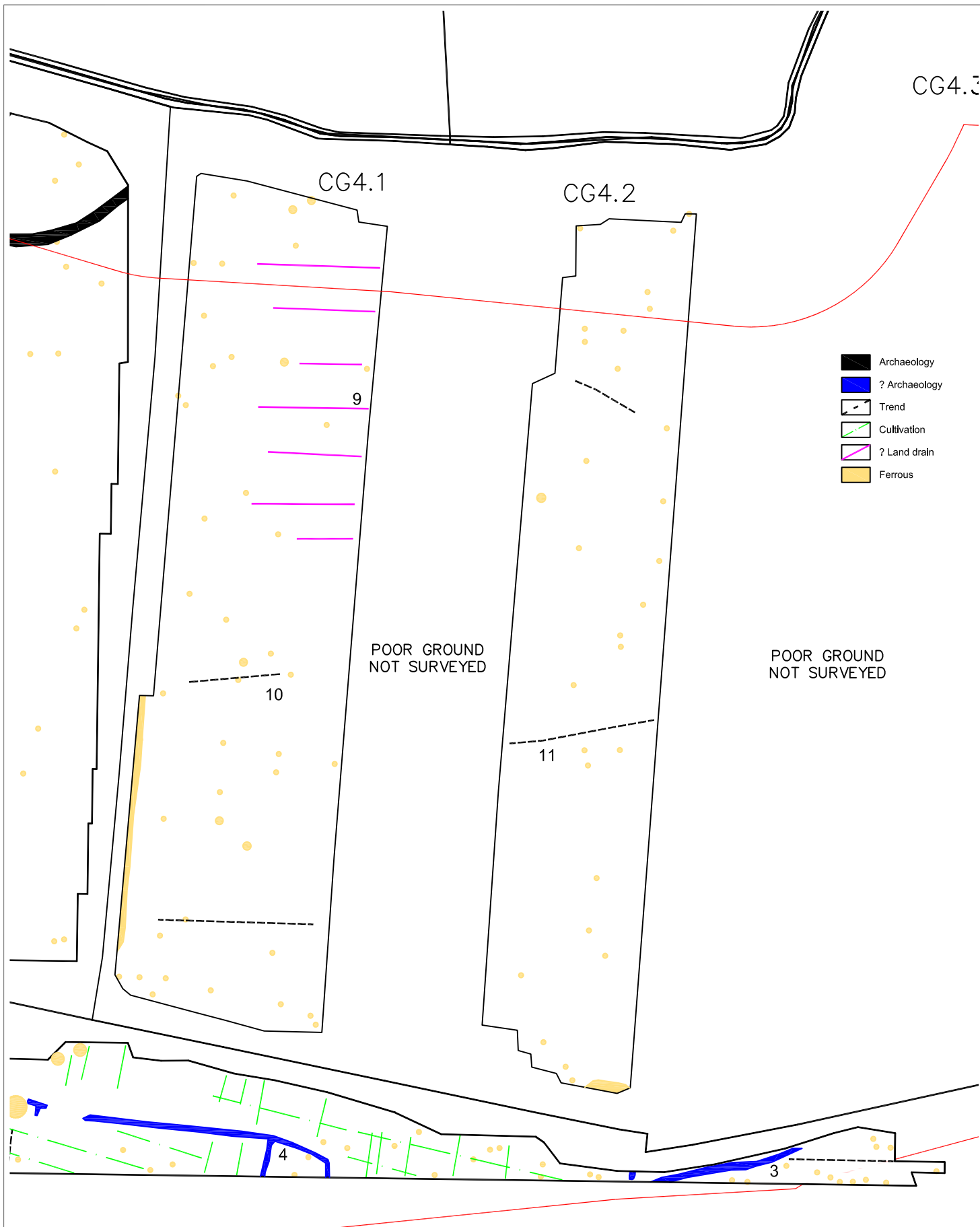






<b>Project:</b> Regional Wastewater Treatment Plant (WwTP), Greater Dublin Drainage, North County Dublin			
<b>Figure:</b> Interpretations: Clonsagh, CG1-CG3			
<b>Figure No:</b>	29	<b>Scale:</b>	1/1500 @ A4
<b>Ref:</b>	TAG 13003		











CG4.3

CG4.1

CG4.2

-  Archaeology
-  ? Archaeology
-  Trend
-  Cultivation
-  ? Land drain
-  Ferrous

POOR GROUND  
NOT SURVEYED

POOR GROUND  
NOT SURVEYED


9


10


11

4

3



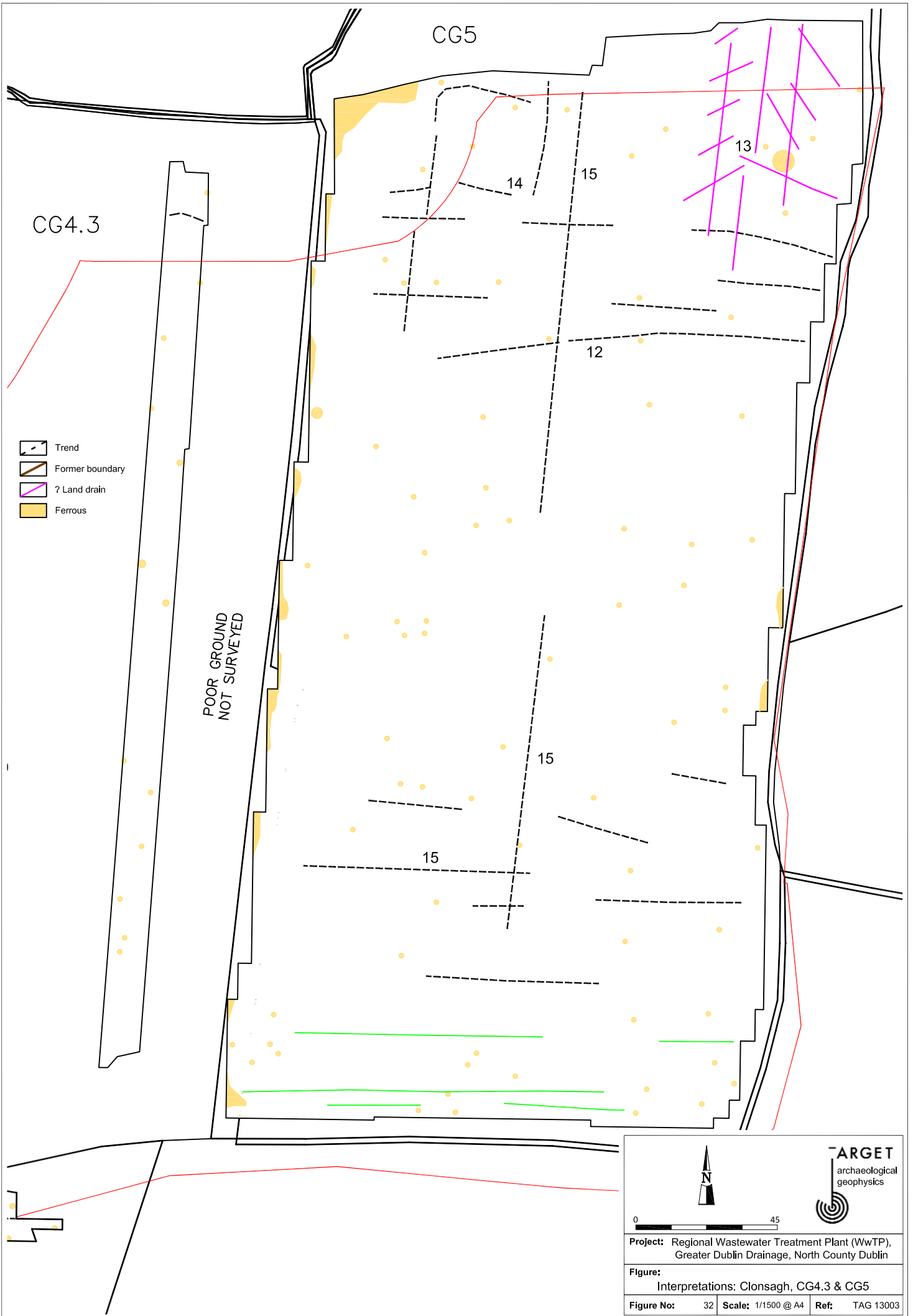




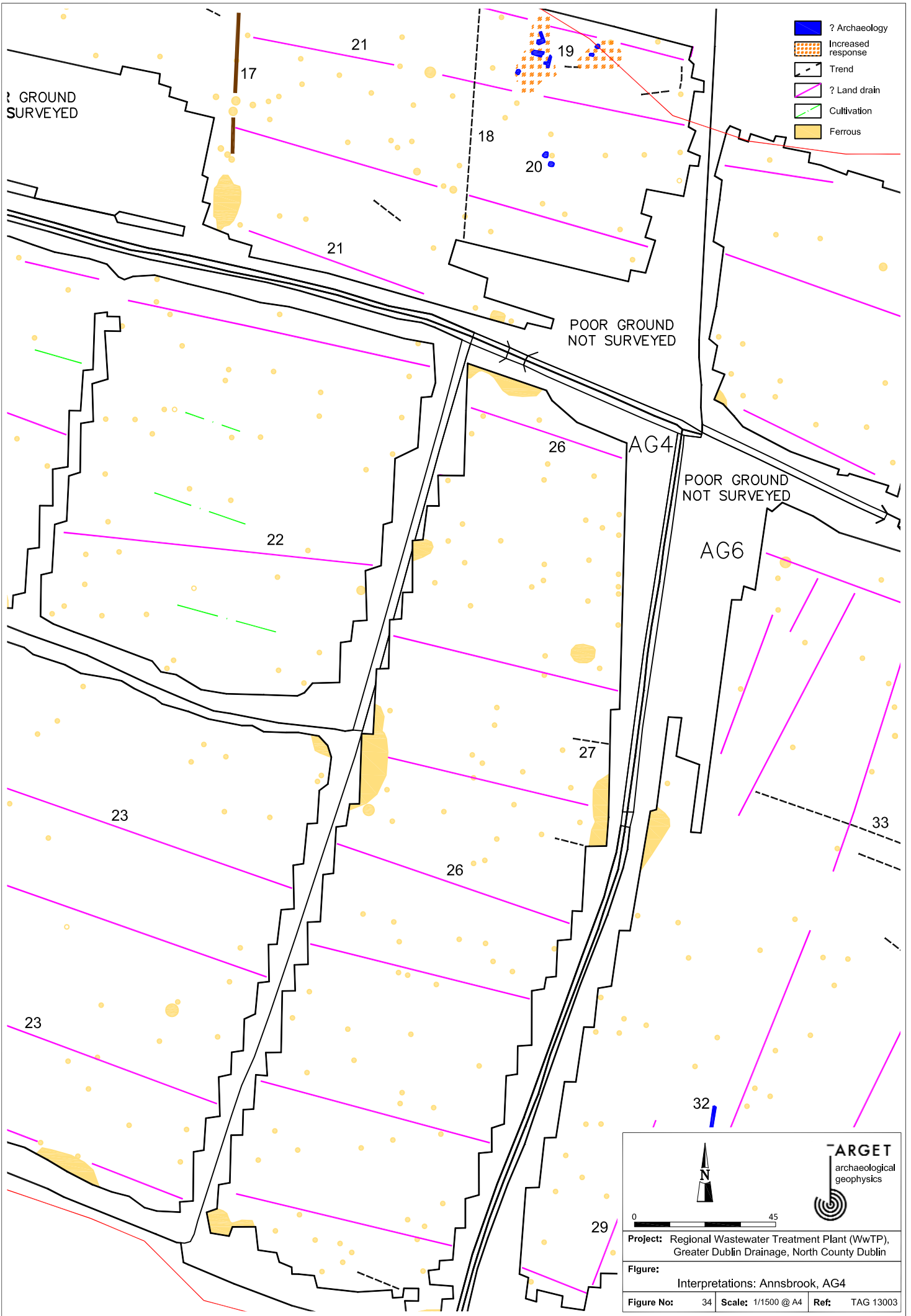
**Project:** Regional Wastewater Treatment Plant (WwTP),  
Greater Dublin Drainage, North County Dublin

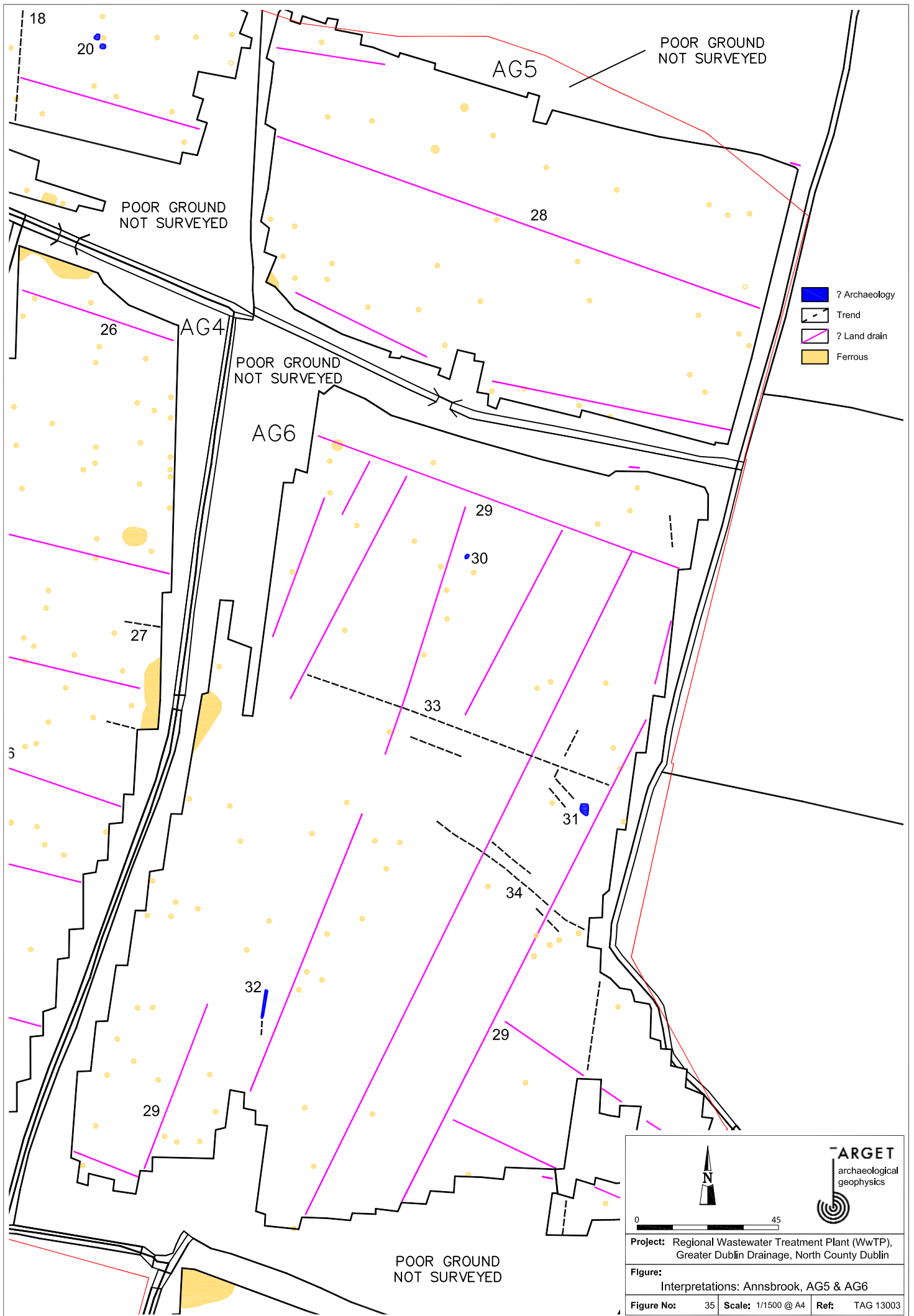
**Figure:**  
Interpretations: Clonsagh, CG4.1 & CG4.2

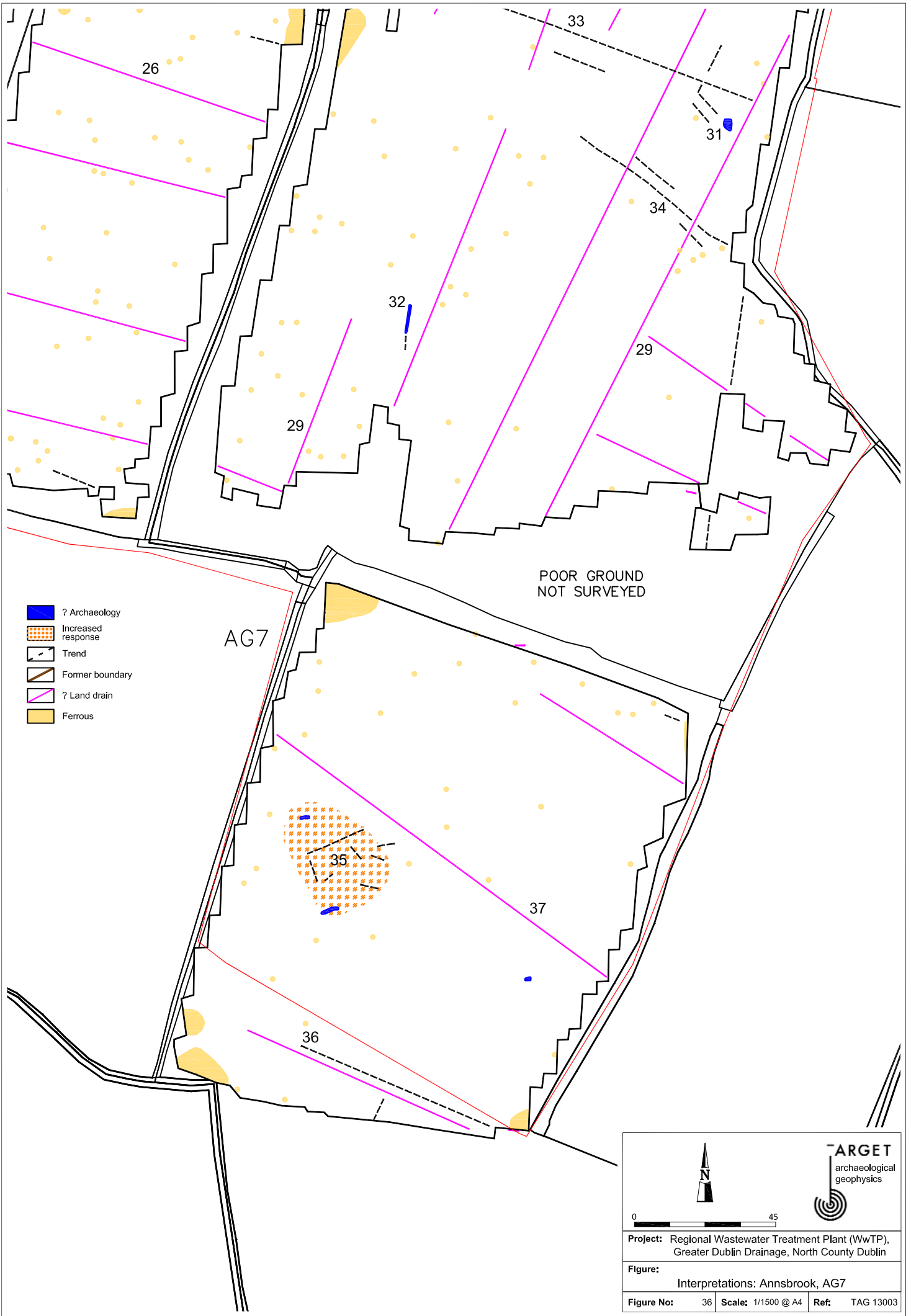
<b>Figure No:</b>	31	<b>Scale:</b>	1/1500 @ A4
<b>Ref:</b>	TAG 13003		













- ? Archaeology
- Increased response
- Trend
- Former boundary
- ? Land drain
- Ferrous

POOR GROUND  
NOT SURVEYED

AG7



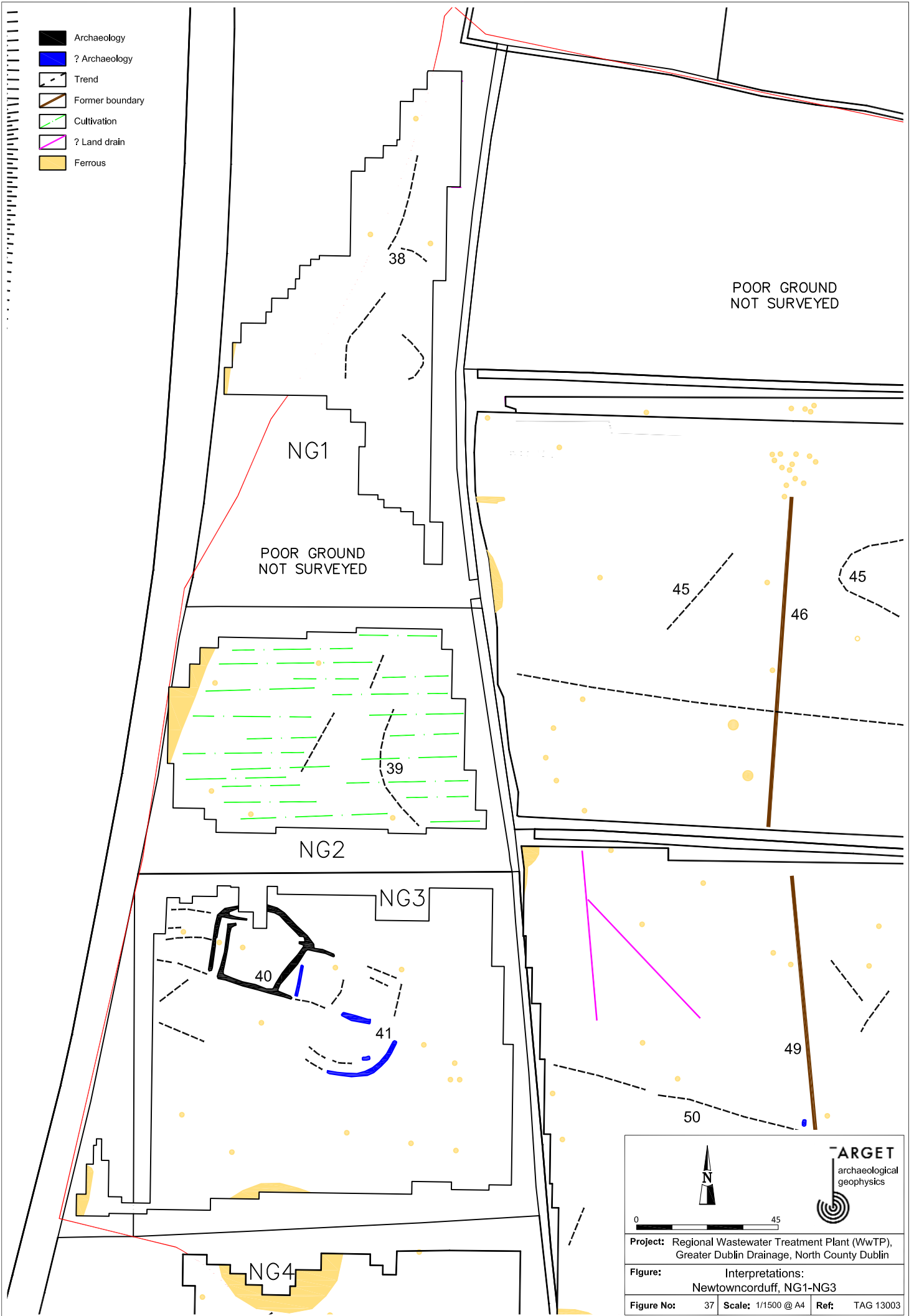





0 45

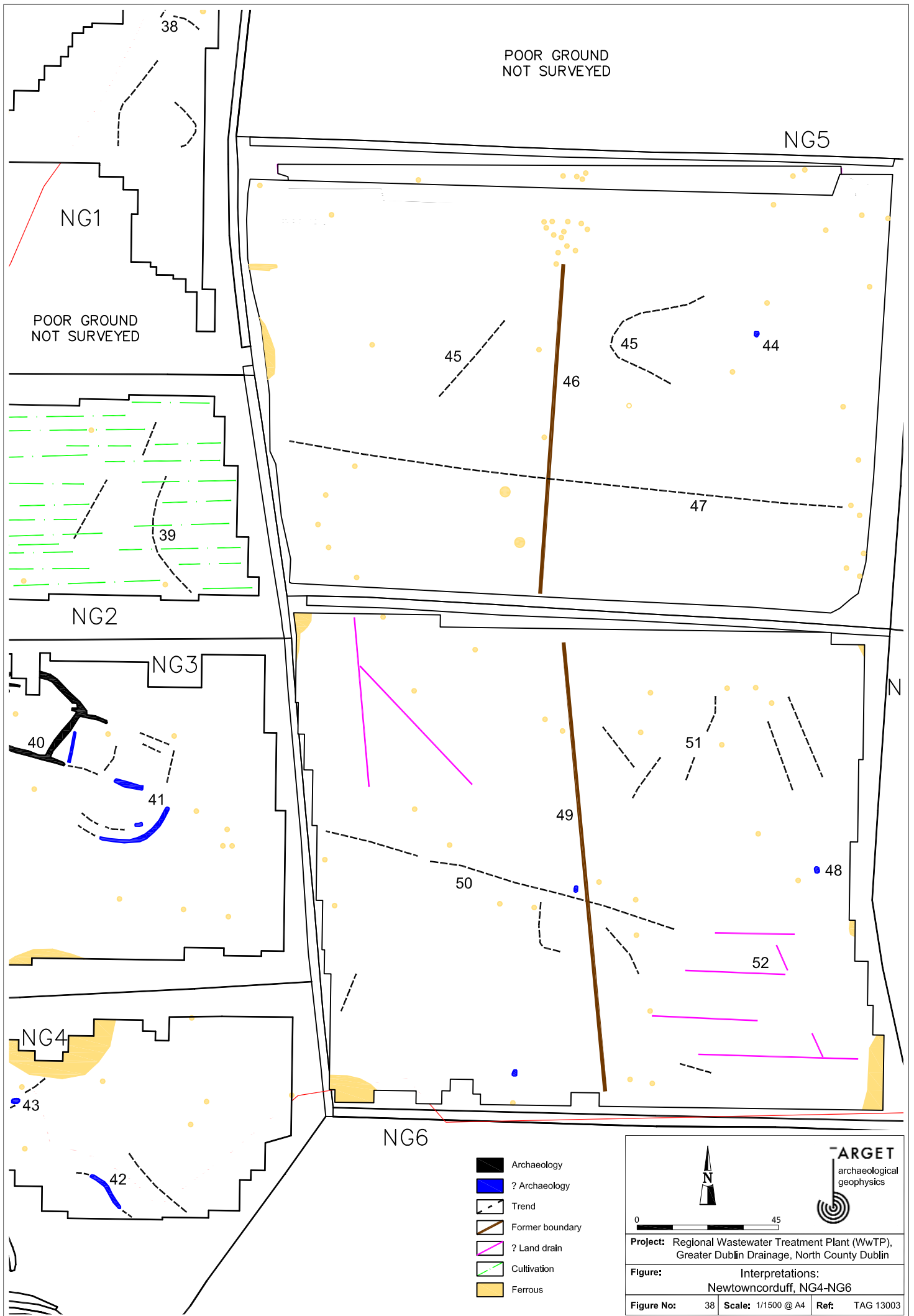
Project: Regional Wastewater Treatment Plant (WwTP), Greater Dublin Drainage, North County Dublin			
Figure: Interpretations: Annsbrook, AG7			
Figure No:	36	Scale:	1/1500 @ A4
Ref:	TAG 13003		



-  Archaeology
-  ? Archaeology
-  Trend
-  Former boundary
-  Cultivation
-  ? Land drain
-  Ferrous



		
		
<b>Project:</b> Regional Wastewater Treatment Plant (WwTP), Greater Dublin Drainage, North County Dublin		
<b>Figure:</b> Interpretations: Newtowncorduff, NG1-NG3		
<b>Figure No:</b> 37	<b>Scale:</b> 1/1500 @ A4	<b>Ref:</b> TAG 13003








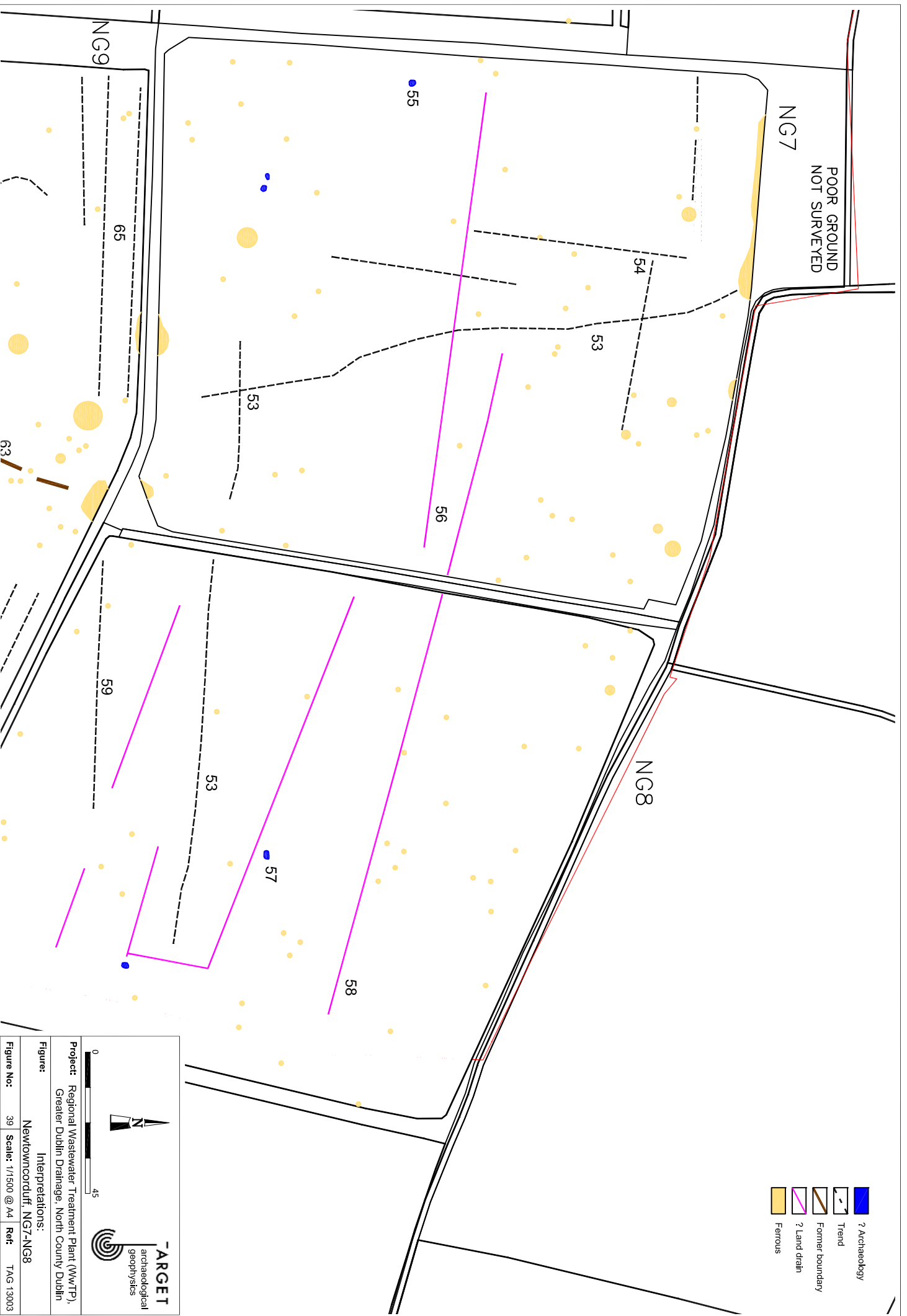
POOR GROUND  
NOT SURVEYED

NG7

NG8

NG9

-  ? Archaeology
-  Trend
-  Former boundary
-  ? Land drain
-  Ferrous



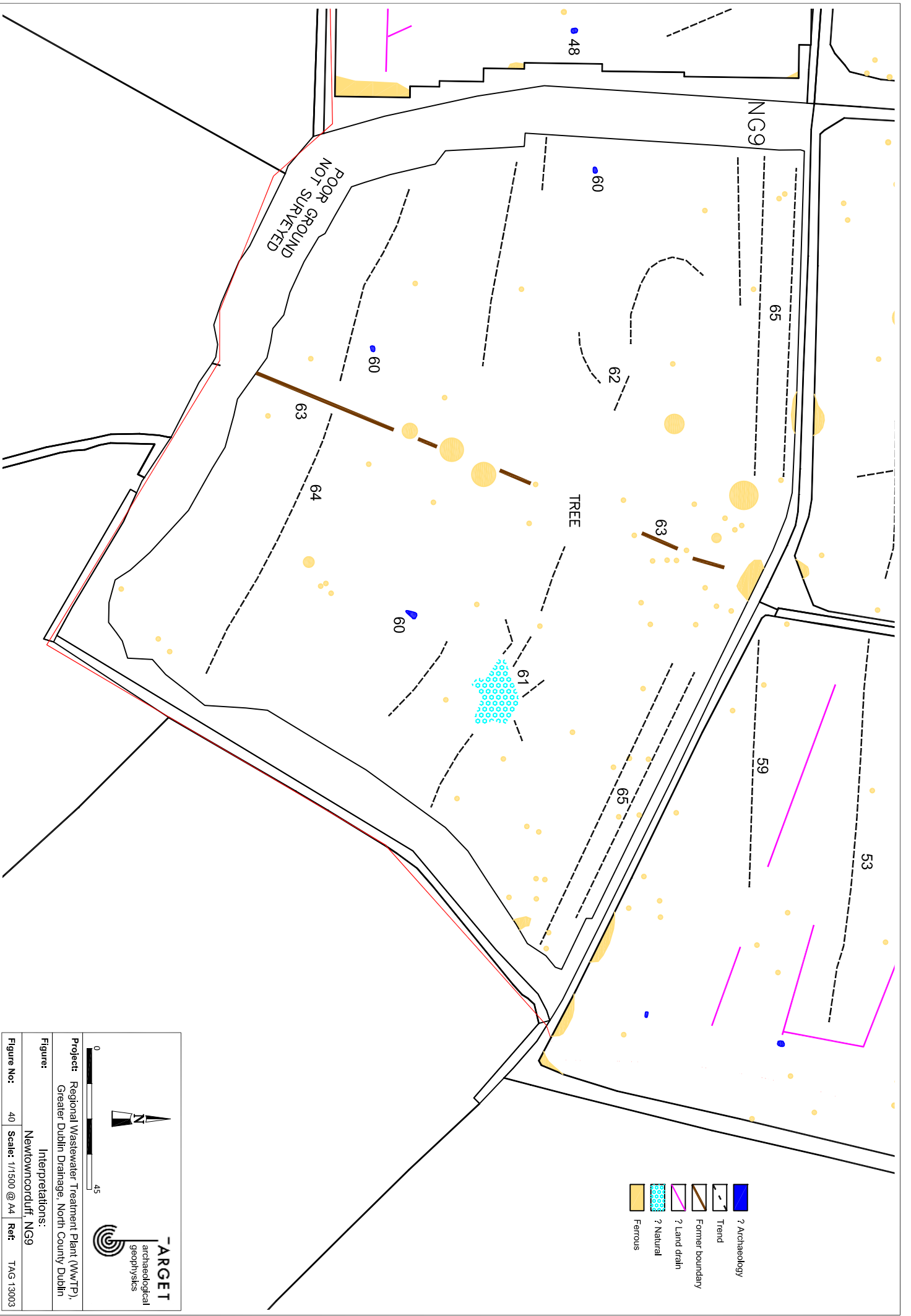
**TARGET**  
archaeological  
geophysics




**Project:** Regional Wastewater Treatment Plant (WWTP),  
Greater Dublin Drainage, North County Dublin

**Figure:** Interpretations:  
Newtowncorduff, NG7-NG8

**Figure No:** 39 **Scale:** 1/1500 @ A4 **Ref:** TA03 13003



- ? Archaeology
- Trend
- Former boundary
- Land drain
- Natural
- Ferrous

0 45



**Project:** Regional Wastewater Treatment Plant (WWTP), Greater Dublin Drainage, North County Dublin

**Figure:** Interpretations: Newtowncorduff, NG9

**Figure No.:** 40 **Scale:** 1/1500 @ A4 **Ref:** TAG 13003



[survey@targetgeophysics.com](mailto:survey@targetgeophysics.com)  
[www.targetgeophysics.com](http://www.targetgeophysics.com)

**Belgium:**  
Steenokkerzeelstraat 17/4, 1930 Zaventem  
+32(0)26081890, GSM +32(0)483504280

**United Kingdom:**  
+44(0)7955019047

**Ireland:**  
+353(0)878580112