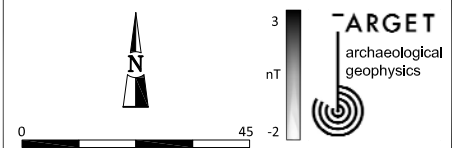


CG1

CG3


CG2



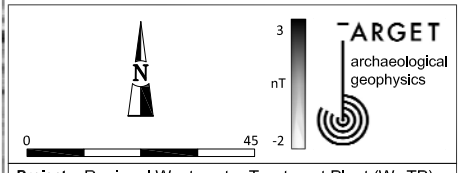
Project: Regional Wastewater Treatment Plant (WwTP),  
Greater Dublin Drainage, North County Dublin

Figure:  
Interpolated greyscales: Clonsagh, CG1-CG3

Figure No: 5 Scale: 1/1500 @ A4 Ref: TAG 13003



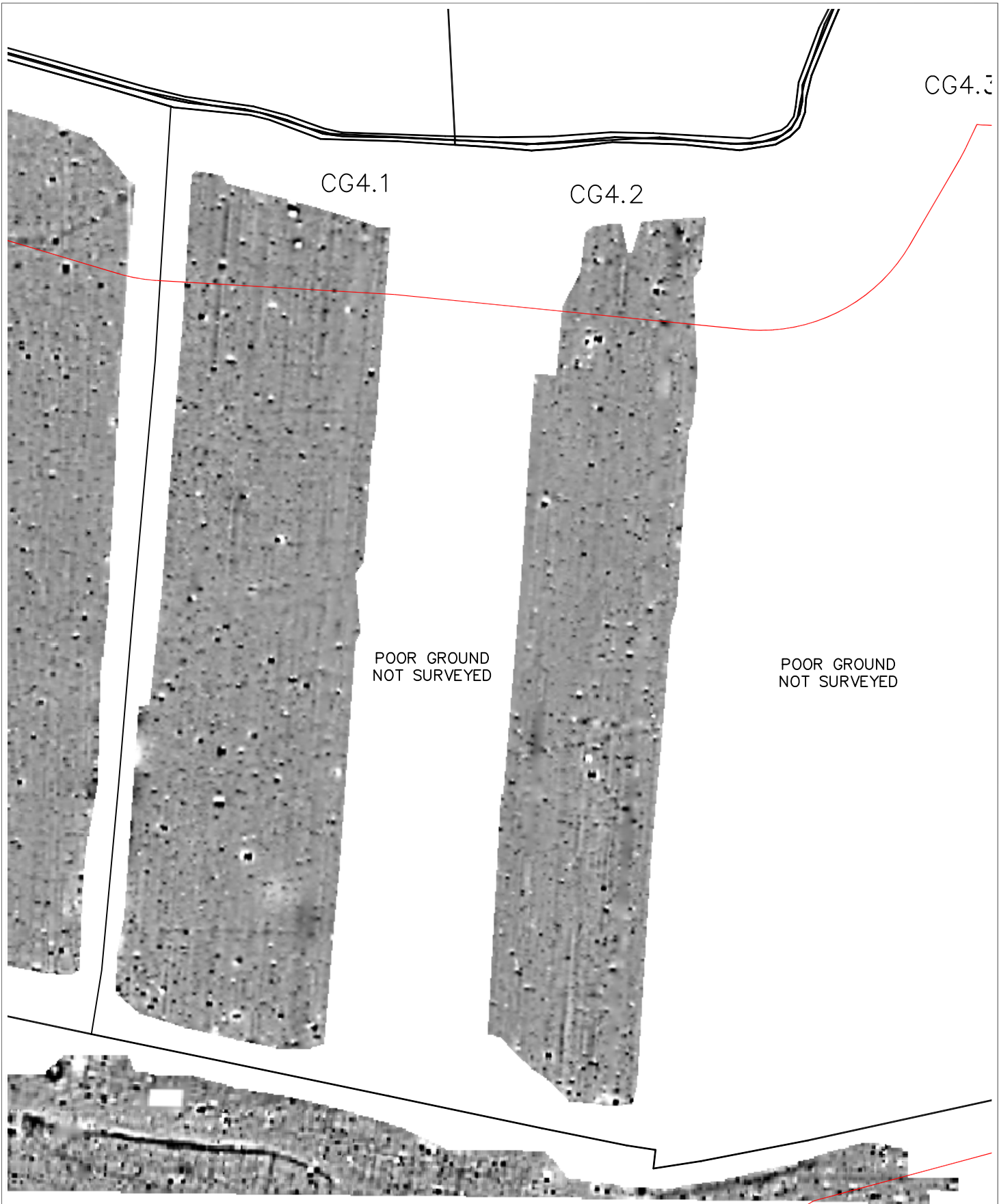
CG3



Project: Regional Wastewater Treatment Plant (WwTP),  
Greater Dublin Drainage, North County Dublin

Figure: Interpolated greyscales: Clonsagh, CG3

Figure No: 6 Scale: 1/1500 @ A4 Ref: TAG 13003



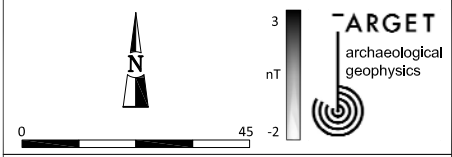
CG4.1

CG4.2

CG4.3

POOR GROUND  
NOT SURVEYED


POOR GROUND  
NOT SURVEYED




**Project:** Regional Wastewater Treatment Plant (WwTP),  
Greater Dublin Drainage, North County Dublin

**Figure:**  
Interpolated greyscales: Clonsagh, CG4.1 & CG4.2

<b>Figure No:</b>	7	<b>Scale:</b>	1/1500 @ A4	<b>Ref:</b>	TAG 13003
-------------------	---	---------------	-------------	-------------	-----------



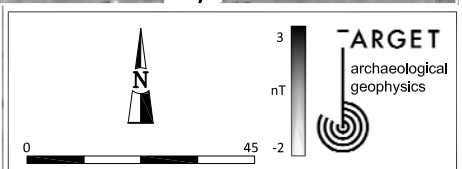


AG1

POOR GROUND  
NOT SURVEYED

AG2

AG3



Project: Regional Wastewater Treatment Plant (WwTP),  
Greater Dublin Drainage, North County Dublin

Figure:  
Interpolated greyscales: Annsbrook, AG1-AG3

Figure No: 9    Scale: 1/1500 @ A4    Ref: TAG 13003

