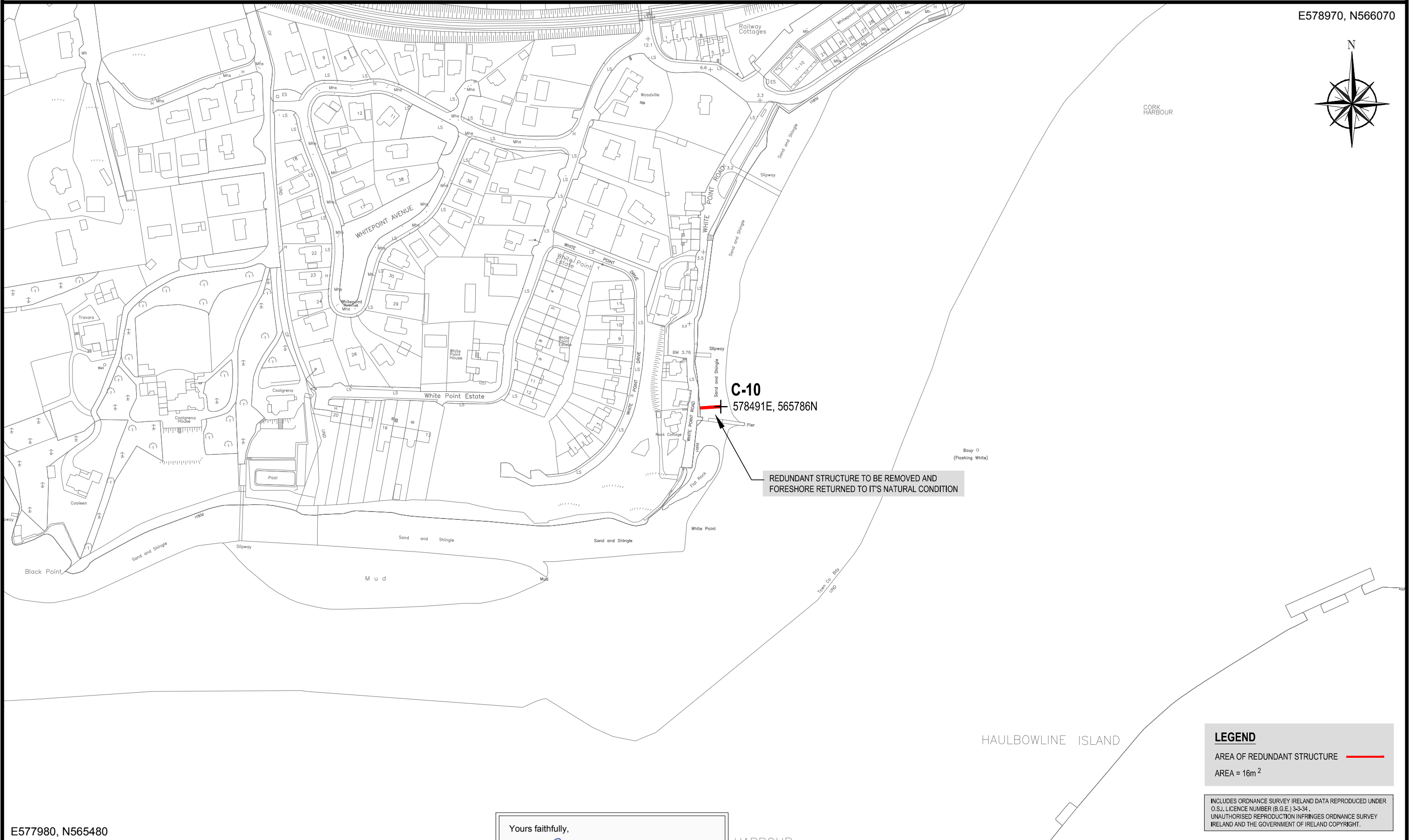




CORK LOWER HARBOUR MAIN DRAINAGE PROJECT - FORESHORE LICENCE MAP ( File No. FS 006657 )

E578970, N566070




E577980, N565480

Yours faithfully,  
  
**Shane Cosgrove**  
 Chartered Engineer, Senior Project Manager  
 for NICHOLAS O'DWYER LTD.

REV	DATE	DESCRIPTION	D	C	A



<b>PRELIMINARY</b>			
COPYRIGHT RESERVED - THIS DRAWING IS NOT TO BE USED FOR A PURPOSE OTHER THAN THAT FOR WHICH IT HAS BEEN ISSUED BY NICHOLAS O'DWYER LTD. NOR IS IT TO BE COPIED OR REPRODUCED IN ANY MANNER WITHOUT WRITTEN CONSENT.			
SCALE	DRAWN	CHECKED	APPROVED
1 : 2,500	D. Smithers	S. Cosgrove	J. Power
	DATE	DATE	DATE
	29.07.16	29.07.16	29.07.16
DRAWING NO.	20506-FL-CH-111		REV
			-

**LEGEND**  
 AREA OF REDUNDANT STRUCTURE   
 AREA = 16m<sup>2</sup>

INCLUDES ORDNANCE SURVEY IRELAND DATA REPRODUCED UNDER O.S.J. LICENCE NUMBER (B.G.E.) 3-3-34. UNAUTHORISED REPRODUCTION INFRINGES ORDNANCE SURVEY IRELAND AND THE GOVERNMENT OF IRELAND COPYRIGHT.